

Welcome Pack



Acknowledgement of Country

We acknowledge the Kurna and Ngadjuri Peoples as the Traditional Owners of the country that makes up the Light Regional Council. We respect their spiritual relationship to their country and acknowledge that as Traditional Custodians, their cultural heritage and beliefs are still as important today.



Mayor's Welcome

From Mayor Bill O'Brien



On behalf of the elected members and the staff of Light Regional Council, I extend a warm welcome to new residents of our region.

Encompassing the townships of Kapunda, Freeling, Greenock, Roseworthy and

Wasleys, and the suburb of Hewett, Light Regional Council is a progressive and growing regional Council. It takes in a diverse and thriving area of broadacre farming, viticulture areas and appealing rural-urban living options.

Council continues to attract important viticultural and agricultural development to the area, along with associated support industries. Significant industrial growth contributes to creating additional opportunities for employment and economic development.

Our region is admired for its historical significance within South Australia, and we continue to attract keen interest from visitors. The mining heritage; the agricultural and viticultural history, and the economic contribution to the state are all faithfully preserved and acknowledged throughout the Light Region. Our focus on Tourism is very strong as we develop the opportunities for people to view the many fascinating places that have played a significant role in the development of our district and the state of South Australia. We also provide an excellent base to the neighbouring tourist areas of the Barossa and Clare Valleys.

A range of services and facilities, provided by both Council and the private sector, offers residents an attractive lifestyle in an unspoilt rural living environment.

Council has a strong focus on environmental sustainability with wastewater recycling, care of native vegetation and responsible winery effluent management forming the foundation of Council's environmental achievements.

I encourage you to become involved in your new community. Throughout the Light Region, community groups and volunteer organisations play an important role in the well-being of our towns. There are many opportunities available from sporting and community service clubs to a wide range of cultural and artistic groups, all of which welcome the new ideas and enthusiasm of incoming members.

I also invite you to attend our Council meetings in the Chambers at the principal office in Kapunda. The meetings are held on the fourth Tuesday of each month, and you are welcome to be part of the public gallery. These meetings grant you an opportunity to gain a greater appreciation of issues being discussed within the broader community. You may also make representation to Council on more specific matters in which you are involved. Council continues to ensure that residents have many avenues of community engagement in dealing with issues relating to Council or general governance.

Council offices are located at Kapunda and Freeling and our staff are always on hand to assist. If you have any Council related enquiry, I invite you to contact our offices on 8525 3200 where our friendly staff will be able to assist.

Yours sincerely,



Bill O'Brien
Mayor

Elected Members

Light Regional Council Ward Boundaries

Mayor

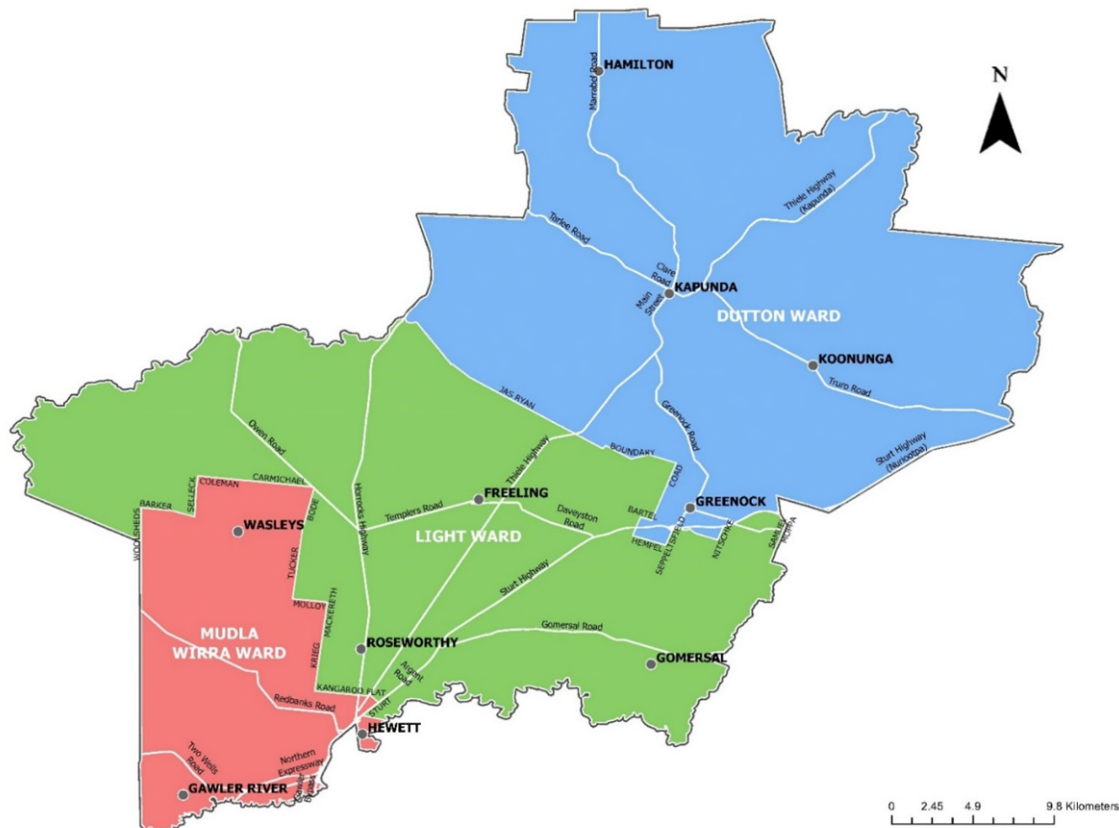


Mayor Bill O'Brien

Ph: [08 8566 3168](tel:0885663168)

Mob: [0488 025 862](tel:0488025862)

Mayor@light.sa.gov.au



Dutton Ward



Cr Colin Ross

Mob: [0417 877 456](tel:0417877456)
CRoss@light.sa.gov.au



Cr Deane Rohrlach

Mob: [0417 829 631](tel:0417829631)
DRohrlach@light.sa.gov.au



Cr Fabio Antonioli

Mob: [0477 339 210](tel:0477339210)
FAntonioli@light.sa.gov.au

Light Ward



Cr Lynette Reichstein

Mob: [0437 382 787](tel:0437382787)
LReichstein@light.sa.gov.au



Cr Peter Kennelly

Ph: [08 8525 2248](tel:0885252248)
PKennelly@light.sa.gov.au



**Deputy Mayor
Simon Zeller**

Ph: [08 8524 8076](tel:0885248076)
 Mob: [0411 488 894](tel:0411488894)
SZeller@light.sa.gov.au

Mudla Wirra Ward



Cr Alyson Emery

Mob: [0419 881 477](tel:0419881477)
AEmery@light.sa.gov.au



Cr Bill Close

Ph: [08 8524 3062](tel:0885243062)
 Mob: [0414 813 873](tel:0414813873)
BClose@light.sa.gov.au



**Cr Michael Phillips-
Ryder**

Mob: [0427 928 295](tel:0427928295)
MPhillips-Ryder@light.sa.gov.au

The Light Region

The Light Region, located an hour north of Adelaide, is 1,278km² in size and features numerous towns and the suburb of Hewett, separated by productive agricultural land. The area includes a significant part of one of Australia's best-known international brands, the Barossa Valley wine region.

Townships within the Light Regional Council area include Kapunda, Freeling, Gawler Belt, Greenock, Hewett (suburb), Roseworthy and Wasleys as well as several smaller settlements, such as Allendale North, Buchfelde, Daveyston, Hamilton, Nain, Seppeltsfield, and Templers.

The Light Regional Council area includes land that is a part of traditional Kurna and Ngadjuri Country. The Kurna and Ngadjuri people have a deep connection with this land established over thousands of generations, which is acknowledged and respected.

Following European settlement in South Australia, Light's local economy was initially founded on mining (through Australia's first commercial copper mine in Kapunda in 1842) and agriculture. Agriculture, including viticulture, remains an important export industry today, with supporting manufacturing industries also providing significant jobs.

Kapunda is a 'District Centre' in the *30 Year Plan for Greater Adelaide - 2017 Update*. It is expected that Kapunda will continue to accommodate a range of retail facilities, offices and consulting rooms, cultural, community and public administration; entertainment, educational, religious and residential facilities; to serve the community and visitors within the surrounding district.

Further population growth at Roseworthy is commencing after several years of planning and is expected to deliver an additional population of 10,000 people plus new retail and community facilities by 2035.

Light Regional Council is fortunate to have high performing agricultural land, renewable energy resources (particularly solar and wind), enhanced recycling opportunities for water and waste, and active mineral tenements.

We also recognise that our region, like all others, is significantly influenced by global factors that can have a huge impact on our local people, economy, and environment. Front-of-mind at the moment are:

- Global export markets involving changing economic powerhouses for our primary producers, vignerons and manufacturing industry.
- Global climate changes and the resulting urgency for adaptation and playing our role in a just transition to a low-carbon future.
- Digital disruption and technology, with businesses transitioning towards the fourth industrial revolution.

Council's Strategic Plan seeks to highlight the roles that Council can play in supporting our community to thrive in the face of these global issues.



Mayor Bill O'Brien introducing
Once Upon a Story Trail

Our Vision

Respecting the past, partnering with our community, and sustainably creating our future.



Wanderlust 2020 in Greenock Village.
Credit Kylie Rosenzweig

History of our Logo

A corporate logo plays a significant part in creating a sense of ownership and pride in the community. Successful branding promotes positive perceptions, not only to the local community, but also visitors to the area and the wider environment in which Council operates.

In identifying the importance of community ownership the Council has also placed a series of township signs at Freeling, Greenock, Hewett, Roseworthy, Wasleys, Marananga, Seppeltsfield and Kapunda. These signs identify qualities and characteristics that are unique in each town.

Our logo was designed to incorporate the life blood of the district. The solid green represents the pastures, the striped green represents the vineyards, the brown strip is the earth, the gold crosshatching represents the crops, blue is for the River Light and the sun represents a positive future for the people of the district and Council.



About your area

Freeling

Robert Stephenson first surveyed the area on which the township of Freeling stands in March 1869. It was named Freeling after Major-General Sir Arthur Henry Freeling, Baronet, who was the Surveyor General of South Australia from 1849 to 1861.

Freeling was developed early in the State's history because of the large agricultural region surrounding the town. The town itself was set on gently undulating land amidst eucalyptus woodland. When most of the woodland was cleared, farms were established in a region with a climate that is described as "mildly Mediterranean".

The area became a major wheat growing district and in the early 1900's was the largest hay-producing centre in South Australia. Haystacks were so large, they could be seen for miles.

Because of its location, Freeling became a focal point for the Barossa Valley and people travelling towards



McLeod's Daughters Display at Freeling

the River Murray. It was also a major link for travellers going from Gawler to Kapunda and continuing on to northern regions.

Freeling also became an important manufacturing centre that produced thousands of implements used on farms and vineyards throughout Australia and the world. The region became more renowned during the 1900's, when chaff cut from steamed hay, arrived in good condition in India for the British Army horses.

The legacy of the early pioneers who established Freeling, is a town with a strong sense of community and pride, in a region where large quantities of excellent wheat are still being grown to this day.

Freeling also has a high status within the engineering industry, with the largest supplier of precision ground engagement tools produced in Australia located in the centre of the town.



ANZAC Memorial, Freeling

About your area

Greenock

Sometimes referred to as a “little Scotland in the Barossa Valley”, the region is believed to have been named by James Smith, the secretary of George Fife Angas, after the town of Greenock at the mouth of the River Clyde, in Scotland. The name Greenock literally means ‘sunny hill’ and is derived from the Gaelic words ‘*grain*’ meaning sun and ‘*cnoc*’ which means hill.

In 1846, one year before land for the present township was released, The Greenock Creek Mining Company started to mine an area five kilometres south of where Greenock was eventually established. However, mining ceased after only one year and it was another four years before subdividing of the town took place.

The township of Greenock was initially established from a subdivision of land that belonged to the Bevan family.

The first portion of land was sold to James Jackman of Gawler, in September 1850. That land was developed as the “Greenock Arms Hotel”.

The hotel became a significant relay station for district mail coaches and teamsters hauling both primary produce from the Barossa Valley and copper from the Kapunda Mines.

Today Greenock exudes “olde-worlde” charm, but don’t be deceived, this town’s community spirit continues to drive it forward.



Greenock Institute and Library Branch



Greenock



Santos Tour Down Under Men's Zip Track

About your area

Hewett

Hewett is largely a residential suburb populated by families and has a range of local services including a deli, takeaway, pharmacy, bakery and more. It also has a recreation precinct, Child Care, Elsie Ey Childrens Centre, Hewett Primary School, and a community facility in the Hewett Centre available for hire, functions, events and community programs.

This area began with two estates, Harkness Heights McKinlay Estate, and McKinlay Ridge. Originally farming land, the area is named after William Arthur Hewett, a local landowner. Since then, more estates have been established.

Harkness Heights was the first estate to be established in Hewett and is named after Laurie Harkness; a local resident who played a key role in the development of the spectacular hybrid bottlebrush that bears his name.

The development of McKinlay Estate commenced in April 2001. The estate was named after “Big” John McKinlay who was born in Scotland in 1819 and migrated to Australia when he was seventeen. He became a well-established pastoralist in NSW and Victoria and made several excursions between the Darling River, NSW and Lake Frome in SA.



Hewett Centre



Shared Use Path, Hewett

In 1861, he organised an expedition to search for and rescue explorers Robert O’Hara Burke and William John Wills. Leaving Adelaide on 16 August 1861, he soon learned that he was too late to save anyone from the ill-fated expedition, so he headed toward the Gulf of Carpentaria. Unable to reach the Gulf due to the difficult terrain, he continued to the North Queensland coast and returned to Adelaide by sea. In 1865 he was commissioned to explore the Northern Territory on behalf of the Government and to report on the best sites for settlement.

McKinlay returned to SA in September 1866 and became a pastoralist near Gawler, where he stayed until his death on 31 December 1872.

The residential developments at Hewett offer wonderful opportunities for new residents to experience the ultimate in township and country living, and to be involved in creating a friendly community atmosphere.

About your area

Kapunda

The name Kapunda is believed to have been taken from 'Cappie Oonda', a local Indigenous phrase for 'water jump out' - probably a spring.

The town became the first established mining town in South Australia soon after Captain Charles Hervey Bagot discovered copper in 1842. Mining began in 1844 and continued until 1879 when world copper prices fell. Although copper was mined for only a brief period, revenue from its sale helped save South Australia from bankruptcy. When the railway was established in 1860, Kapunda became the rural centre for the mid-north of the State.

Kapunda has produced many of South Australia's most significant people. Since 1857, thirty-one of the State's Members of Parliament were either born in Kapunda or had lived in the town at some stage during their lifetime. Four of these men became Premiers of South Australia and two went on to become Premiers in Western Australia and Tasmania.

Sir Sidney Kidman first passed through Kapunda in 1871. He went on to become one of Australia's largest landowners and returned to Kapunda where he married local schoolteacher, Isabel Brown Wright in 1885. Sir Sidney and Isabel Kidman lived in Kapunda until 1921. His horse sales in the town were reputed to be the largest in the world. Sir Sidney



Map the Miner, Kapunda



Mine Site, Kapunda



Kapunda Museum

became a generous benefactor to the town, even donating his home, 'Eringa' to the Education Department when he moved to Adelaide in 1921. The residence is now the administration building for the Kapunda High School.

In 1857 Henry Binney Hawke established HB Hawke & Co Engineering and created the first hydraulic car hoist in Australia, the broadcast seed-sewing machine and the weighbridge. HB Hawke & Co was an integral part of the region's survival and success for 126 years, until the company closed in 1983.

Amongst the several well-known pastoralists who lived in the area, the name Dutton stands out. The Dutton family features strongly in the history of the region.

During the 1800's, Frederick Dutton was also one of the town's main benefactors and his financial support sustained Dutton Park, the Kapunda Hospital, the Institute, The Show Society and many clubs and groups which would have ceased but for his timely intervention. In 1839 the area known as "Anlaby", a pastoral station was established and continued to be part of the Dutton Family estates until the late 1900's.

Today Kapunda is developing both residentially and industrially, but it retains a relaxed country atmosphere that is enjoyed by residents and visitors alike.

About your area

Wasleys

Wasleys was established in an area known as the Mudla Wirra Forest. The name Mudla Wirra is a local Indigenous term, 'Mudla' meaning 'implement' and 'Wirra' meaning 'forest'. The town of Wasleys is situated on an area first known as "Ridleyton", which was named after John Ridley, the person that laid out the nearby village of Ridley in 1873. The railway had been extended through the region in 1869 and a railway station was erected on land purchased by Joseph Wasley, one of the first settlers to the area.

The township was advertised to attract people seeking good agricultural land as "Ridley Township - Wasleys Station". In time, two townships were announced and called, Ridleyton and Wasley. As the towns grew, the name Ridleyton was discarded and the town became known as Wasleys.

Early settlers soon made their mark on the history of the region. In 1843, John Ridley revolutionised the agricultural industry with the first "stripper machine",

which stripped crops quickly and cheaply with a minimum of labour.

In the 1860's, a local farmer named Charles Mullen created a method of ploughing which was known as "Mullenising". Mullen invented an implement, used throughout Australia, which was the precursor of the stump-jump plough.

During 1866-1877, pioneer farmer Richard Marshall succeeded in solving the "red rust" problem in wheat by crossbreeding various wheat varieties and improved soil conditions using bone meal on the land. After good crop returns, a student at Roseworthy College named Charles Deland, led a campaign in favour of fertilizer.

Wasleys became a thriving centre and once operated three chaff mills. Although the mills have ceased operating, the town is still a focal point for agriculture and farming livestock and, as reported in *The Bunyip* on 27 September 1873, "There can be no question that this is an excellent locality for a township."



Wasleys Institute and Supper Hall

About your area

Roseworthy

On 13 December 1837, Colonel William Light, Surveyor General of South Australia, visited the area which would eventually become the township of Roseworthy.

In 1855, William and Grace Gartrell purchased land in the Hundred of Mudla Wirra, an Indigenous name meaning *'implement'* and *'forest'*. When her husband died in 1863, Mrs Gartrell subdivided the land for a township and named it Roseworthy after a village in Cornwall. The name Roseworthy is derived from the Cornish word *'Roswartha'*, meaning Meadow Heath.

On 5 July 1869, Roseworthy became a major rail link for passengers travelling to and from Morgan, Gladstone and Terowie. The station also became an important junction for the link to Kapunda and Burra.



Roseworthy Agricultural College

In 1881 the Government purchased land to establish an experimental farm in the region and in 1883 reconstituted the farm as a college. Roseworthy Agricultural College became the first of its kind in Australia and is now a major contributor to agricultural teaching and research, as well as veterinary science.

Roseworthy is now a thriving community set to grow over the next 30 years in a region recognised for its significance in the wine, grain, sheep and other animal husbandry industries.



Silos, Roseworthy

Council Departments




Business & Finance, Governance

Finance and Rates Section

Customer Service

Governance

Human Resources



Strategy & Development

Development Plan Assessment as it relates to built form,
Changes of Land Use and Land Division

Building Rules Assessment - (surveying)

Building Fire Safety

Public and Environment, Health Matters, Immunisation,
Food Safety and Hygiene

Compliance and Enforcement of Wastewater Management
(Septic Tanks)

General Inspectorial Services, Dog Management, Fire
Prevention, Litter Control, By-Laws

Strategic Planning

Major Project Planning Design & Supervision

Development Plan Amendments

Community Development

Community Projects and Event Sponsorship

Engineering Assessment of Development Applications



Infrastructure and Environment

Road Building, Re-Sheeting,
Sealing, Grading and
Maintenance.

Development and Maintenance
of Public Parks, Public Amenities,
Playgrounds, Road Verges and
Reserves, Cemeteries, Weed
Control and Tree Trimming

Traffic control (road closures),
Bridge Maintenance, Footpath
Construction and Maintenance

Graffiti Removal (vandalism)

Signage - Replacement and
Installation

Drain Clearing and Stormwater,
Rubbish Removal/Collection

Street Sweeping

Community Wastewater
Development and Management

Refuse Contracting

Line Marking

Customer Action Team

Geographic Information System
Management

Asset Database Management

Environmental Projects



Economic Development

Industry Support

Tourism Development

Strategic Projects



Light Country Visitor Information Centre

Tourist Information: Local, SA &
Interstate

Interpretive Display

Promotion of Local Business' &
attractions



Library and Information Services

3 Libraries (Kapunda, Freeling, Greenock)

Computer Literacy Sessions

Local History

Adult and Children's Programs

Free Internet Services

Customer Service

Council Meetings

When:

Fourth Tuesday of each month.

Meetings commence at 5.00pm

Where:

Council Chamber
93 Main Street
Kapunda

Council Meetings are now live streamed. Please visit Council's website www.light.sa.gov.au

Agendas

Agendas are provided to Elected Members 3 clear days prior to the Council meeting. Copies are placed on display in the Kapunda and Freeling offices, each of the libraries and are available on Council's web page

www.light.sa.gov.au

Minutes

Minutes are produced within 3 days following the Council meeting and are available for Elected Members and members of the public once published. Copies are placed on display in the Kapunda and Freeling offices, each of the libraries, and are available on Council's web page.

Council Assessment Panel Meetings (CAP Meetings)

When: First Wednesday of each month.
Meetings commence at 5.30pm

Where: Council Chamber
93 Main Street
Kapunda

Agendas

Agendas are provided to Panel Members on the Wednesday, one week prior to the Panel meeting. Copies are placed on display in the Kapunda and Freeling offices, each of the libraries and are available on Council's webpage.

www.light.sa.gov.au

Minutes

Minutes are produced within 5 days following the Development Assessment Panel meeting and are available for Elected Members and members of the public once published. Copies are placed on display in the Kapunda and Freeling offices, each of the libraries and are available on Council's web page.



Kapunda Council Chambers

South Australia's Planning System

Website: plan.sa.gov.au

PlanSA

South Australia's planning system is governed by the Planning, Development and Infrastructure Act 2016 (PDI Act). To make the planning and development experience easier for everyone in South Australia a state based online planning platform (ePlanning) with everything in one place has been created.

PlanSA is Australia's first integrated and comprehensive ePlanning platform. It comprises of four key parts:

- PlanSA Portal
- Planning and Design Code (the Code)
- Development Application Processing (DAP)
- SA Property and Planning Atlas (SAPPA)

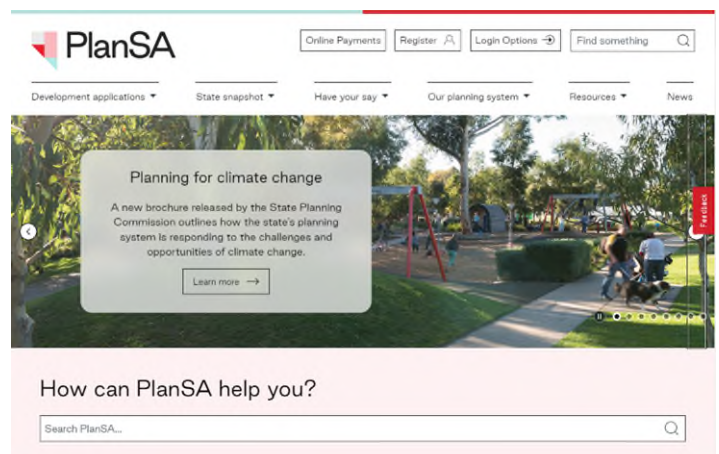
Everyone living and working in South Australia can submit and track development applications from the comfort of their own home, office, or whilst on the go using their computer or mobile.

South Australia's new planning system will help you to:

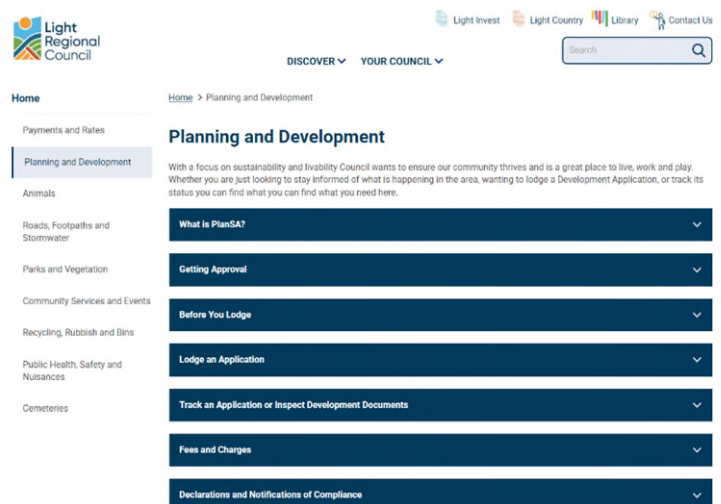
- Search zoning for your property
- Review development rules
- Lodge and track an application online
- Track major projects and development activity
- Find an accredited professional

Clear and consistent planning policies relevant to your area are easily accessible and will help shape your community, both now and into the future.

To find out more visit www.plan.sa.gov.au, email PlanSA@sa.gov.au or call the Plan SA Service Desk on 1800 752 664.



PlanSA
<https://plan.sa.gov.au/>



For more information about Planning and Development enquiries, please visit Council's website, <https://www.light.sa.gov.au/home/planning-and-development>

Public Libraries

Explore | Learn | Enjoy


The Light Regional Public Libraries are community places for people of all ages to read, learn, access information, and meet old and new friends.

The library service currently provides three branches, located at Kapunda, Freeling and Greenock.

Customer service facilities are available from Kapunda and Freeling Libraries (payment of rates, dog registrations, etc.)

Our libraries offer a range of services and resources, including: books, DVDs, E-books, downloadable audio books, language kits, online databases, audio books, programs suitable for all ages, home energy toolkits, local history materials, literacy materials, books in other languages, family history research, community information, housebound services and, for a small cost, photocopying and printing.

To join the library, just bring in identification that shows your name and current address. If you have a library card from another service bring that in too! Children need a parent or guardian to register.



The online catalogue is available
24 hours a day, 7 days a week at:

<http://www.light.sa.gov.au/library>

**Light Regional Council Library Service
offers FREE Wi-Fi, Public Access Computers and
Tech Sessions**



Kapunda Library

Main Street, Kapunda 5373

Phone: 8525 3290

Email: library@light.sa.gov.au



Freeling Library

Hanson Street, Freeling 5372

Phone: 8525 3240

Email: library@light.sa.gov.au



Greenock Library

Kapunda Road, Greenock 5360

Phone: 8562 8308

Email: library@light.sa.gov.au

Monday 9.00am – 6.00pm
Tuesday 9.00am – 5.00pm
Wednesday 9.00am – 5.00pm
Thursday 9.00am – 6.00pm
Friday 9.00am – 5.00pm
Saturday 9.00am – 1.00pm
Sunday 9.00am – 1.00pm
Public Holidays 9.00am - 1.00pm
Closed Good Friday & Christmas Day

Monday 9.00am – 6.00pm
Tuesday 9.00am – 5.00pm
Wednesday 9.00am – 5.00pm
Thursday 9.00am – 6.00pm
Friday 9.00am – 5.00pm
**Closed on Weekends and Public
Holidays**

Tuesday 10.00am – 12.00pm
Wednesday 5.00pm – 6.00pm
Closed on Public Holidays

Visitor Information Centre



Co-located with the Kapunda Library, Light Country Visitor Information Centre is part of a visitor hub in the award-winning heritage Thomson Building at 51-53 Main Street.

Knowledgeable staff can assist with local and regional queries. The centre is renowned for its extensive range of tourism brochures and offers the chance to buy Australian books and souvenirs. Free Internet is available to visitors.

Visit the 'Taste of the Region' interpretive display in the basement, the Sir Sidney Kidman exhibition upstairs or collect your Kapunda Cornish Pisky Trail or Kapunda Heritage Trail map to start your discovery of your local area.

Light Country Visitor Information Centre

51 Main Street, Kapunda 5373

Toll free: 1300 770 301

Phone: 8566 2902

Email: visitorcentre@light.sa.gov.au

Opening Hours

Monday	9.00am – 6.00pm
Tuesday	9.00am – 5.00pm
Wednesday	9.00am – 5.00pm
Thursday	9.00am – 6.00pm
Friday	9.00am – 5.00pm
Saturday	9.00am – 1.00pm
Sunday	9.00am – 1.00pm
Public Holidays	9.00am - 1.00pm


Closed Good Friday & Christmas Day



For more information go to the following website:
<https://www.lightcountry.com.au/>



Sir Sidney Kidman Exhibition
Light Country Visitor Information Centre



Taste of the Region, Interpretive Display
Light Country Visitor Information Centre

Kerbside Waste Collection

Council provides a kerbside waste management service to townships and portions of rural areas.

Townships are provided with a 3-bin service and rural areas a 2-bin service.

Townships - Mandatory 3-Bin Service - 140 litre red lidded general waste bin (weekly collection), 240 litre yellow lidded bin for recycling (fortnightly collection) and 240 litre green organics bin (fortnightly collection - on alternate week to recycling bin pickup).

Rural areas – 2-Bin Service - 140L general waste (weekly collection) and 240L recycling (fortnightly collection) only.

Commercial properties within any zone are eligible for a 2-bin service only (unless otherwise authorised) with a configuration of a 240-litre red lidded general waste bin and a 240-litre yellow lidded recycling bin.

Council does not include refuse collection fees within the rating fees prescribed per year; the

refuse fee is a separate charge. Not every property within the Council area can receive a service due to location or available access to the property.

Refuse collection and disposal fees may alter per financial year, subject to Council resolution.

For all enquiries relating to your new or existing bin service, please contact **Solo Resource Recovery** on **8295 5077**.

Bins remain the property of Solo Resource Recovery and are fitted with an RFID tag that identifies the property each bin is assigned to.

Bins have a weight limit of 75kg. Bins exceeding this limit will not be lifted and emptied.

Wet grass clippings, glass bottles, etc., are heavy and generally only half of the bin can be filled with these kinds of items.

Please refer to Council's website for more information **www.light.sa.gov.au**

Current Council refuse collection & disposal charges are:

	140 Litre Red Lid (General Waste Bin)	240 Litre Yellow Lid (Recycling Bin)	240 Litre Green Lid (Green Waste Bin)
Townships	\$6.44 per week (\$335.00 per annum)		
Rural Areas	\$4.33 per week (\$225.00 per annum)		

Additional Service Cost

- 3 bin township service \$335.00
- 2 bin rural service \$225.00
- Additional recycling or organics bin \$80.00 each per annum



General Enquiries

Bin collection days will remain the same if they fall on a public holiday with the following exceptions – where your collection day falls on Good Friday, Christmas Day or New Years Day, collection days will be postponed for one day, including Friday collections, which will be completed on Saturday.

Normal collection days will resume the following week.

Hard Waste Collection Programs

A kerbside hard waste collection is available to ratepayers and is generally held in May and November each year.

The hard waste collection service availability is limited. Bookings are made with Solo Resource Recovery, who manage the hard waste collection on behalf of Council. Hard waste collections are announced on Council's Facebook Page. Please follow us on Facebook to keep up to date with the latest hard waste collection information.

Bin/s not collected

All enquiries should be directed to Solo Resource Recovery by calling 8295 5077.

New Service/s

All new service requests should be directed to Solo Resource Recovery – You can call Solo direct on 8295 5077 or Council on 8525 3200 to be transferred to Solo.

New / Replacement / Damaged Bins or Lids

All new or replacement bin requests should be directed to Solo Resource Recovery by calling 8295 5077.

A calendar with kerbside collection days (included on the following page) is available on Council's website, Dump fees and recycling information are also available on the website at www.light.sa.gov.au

Alternative Sites for Waste Disposal



NAWMA, Edinburgh North

Gate 3 Bellchambers Road, EDINBURGH
NORTH
PHONE: 8259 2100

OPEN

Monday to Friday 8am – 4pm
Saturday & Sunday 9am – 3pm

CLOSED

New Year's Day, Good Friday,
Anzac Day & Christmas Day

For more information &
prices visit NAWMA's website
<https://www.nawma.sa.gov.au/>

ECO Waste Solutions, Willaston

101 Kelly Road, WILLASTON
PHONE: 8524 1103

OPEN

Monday to Friday 7am – 5pm
Saturday 9am – 2pm

ECO Waste Solutions will accept:

- Dry mixed waste
- C&D Waste
- Residential dry waste
- Mattresses (additional fees may apply)
- Batteries (additional fees may apply)
- Tyres (additional fees may apply)



CLOSED

Sunday and Public Holidays

ECO Waste Solutions will not accept:

- Liquid or Chemical waste
- Food waste
- Asbestos

White goods (additional fees may apply)

*Please note: No more than 3 items of
E-Waste allowed per bin.*

Resident Welcome Pack 19

RECYCLING & GREEN WASTE 2023/2024 CALENDAR

RECYCLING (FORTNIGHTLY) GREEN WASTE (FORTNIGHTLY) NO COLLECTION

July-2023	August-2023	September-2023	October-2023
Su M Tu W Th F S 1 2 3 4 5 6 7 8 9 10 11 12 13 14 15 16 17 18 19 20 21 22 23 24 25 26 27 28 29 30 31	Su M Tu W Th F S 1 2 3 4 5 6 7 8 9 10 11 12 13 14 15 16 17 18 19 20 21 22 23 24 25 26 27 28 29 30 31	Su M Tu W Th F S 1 2 3 4 5 6 7 8 9 10 11 12 13 14 15 16 17 18 19 20 21 22 23 24 25 26 27 28 29 30	Su M Tu W Th F S 1 2 3 4 5 6 7 8 9 10 11 12 13 14 15 16 17 18 19 20 21 22 23 24 25 26 27 28 29 30 31
November-2023	December-2023	January-2024	February-2024
Su M Tu W Th F S 1 2 3 4 5 6 7 8 9 10 11 12 13 14 15 16 17 18 19 20 21 22 23 24 25 26 27 28 29 30	Su M Tu W Th F S 1 2 3 4 5 6 7 8 9 10 11 12 13 14 15 16 17 18 19 20 21 22 23 24 25 26 27 28 29 30 31	Su M Tu W Th F S 1 2 3 4 5 6 7 8 9 10 11 12 13 14 15 16 17 18 19 20 21 22 23 24 25 26 27 28 29 30 31	Su M Tu W Th F S 1 2 3 4 5 6 7 8 9 10 11 12 13 14 15 16 17 18 19 20 21 22 23 24 25 26 27 28 29
March-2024	April-2024	May-2024	June-2024
Su M Tu W Th F S 1 2 3 4 5 6 7 8 9 10 11 12 13 14 15 16 17 18 19 20 21 22 23 24 25 26 27 28 29 30 31	Su M Tu W Th F S 1 2 3 4 5 6 7 8 9 10 11 12 13 14 15 16 17 18 19 20 21 22 23 24 25 26 27 28 29 30	Su M Tu W Th F S 1 2 3 4 5 6 7 8 9 10 11 12 13 14 15 16 17 18 19 20 21 22 23 24 25 26 27 28 29 30 31	Su M Tu W Th F S 1 2 3 4 5 6 7 8 9 10 11 12 13 14 15 16 17 18 19 20 21 22 23 24 25 26 27 28 29 30

If the usual collection day falls on Christmas Day or New Years Day the bins will be emptied the following day. If on a weekday - all following services for that week will move.

REGULAR WASTE AND RECYCLING SERVICE:

- Place your bins out **the night before** your collection day
- Lids must open towards the road
- Bins must be placed 50cm apart
- Maximum bin weight is 75kg so please do not overfill or compact the contents of your bins
- Only bins provided & owned by Solo will be emptied

GREEN WASTE:

If you cannot dispose of your green waste take it to the Kapunda Resource Recovery Centre (For details see reverse)

Collection Days

Monday	Freeling, Buchfelde, Gawler Belt, Gawler River, Kangaroo Flat, Ward Belt
Tuesday	Roseworthy, Greenock, Seppeltsfield, Marananga, Tanunda, Nuriootpa, Daveyston, Shea-oak Log
Wednesday	Hewett, Gawler Industrial Park, St Yves Roseworthy, Roseworthy Garden
Thursday	Kapunda East, Wasleys, Templers, Magdala, Pinkerton Plains, Woolsheds, Fords
Friday	Kapunda West (west of Main Street and Mildred Street), Allendale, Hamilton, Bagot Well

Solo: 8295 5077

Solo Email:

wingfield.customerservice@solo.com.au

Council Website: www.light.sa.gov.au

or Email: light@light.sa.gov.au

Phone: 8525 3200

Find us on Facebook



KAPUNDA RESOURCE RECOVERY CENTRE

40 Scottys Grave Road Kapunda

*** FREE FOR LIGHT REGIONAL COUNCIL RESIDENTS AND RATE PAYERS ONLY**

Identification or rates notice will be required.

OPEN : Saturday & Sunday - 10.00 am to 2:00 pm ONLY

Please note that the facility will be closed:

- Easter weekend, Christmas Day, New Years Day, Anzac Day & public holidays
 - On Catastrophic Fire Danger Rating days;
 - On Total Fire Ban days;
- Where the temperature is forecast for 35 degrees or above at Nuriootpa 6pm the night before.
 - Where extreme weather events have occurred in the days preceding

Visit Council website for further information - www.light.sa.gov.au

DESCRIPTION	RECYCLING	GREEN WASTE	TYRE DISPOSAL:	NO RIM	RIM
CAR BOOT	FREE *	\$15.00*	CAR	\$10.00	\$20.00
SMALL TRAILER / UTILITY	FREE*	\$25.00*	LIGHT TRUCK	\$20.00	\$30.00
SMALL TRAILER / UTILITY with SIDES	FREE*	\$30.00*	HEAVY TRUCK	\$25.00	
TANDEM TRAILER 1t TRAYTOP	FREE*	\$40.00*	SUPER SINGLE	\$35.00	
TANDEM TRAILER 1t with SIDES	FREE*	\$55.00*			
TRUCKS UNDER 5t	FREE*	\$145.00			
6 - 8 TONNE TRUCK	\$195.00	\$195.00			
9 - 12 TONNE TRUCK	\$255.00	\$255.00			



Recycling FORTNIGHTLY PICKUP

- paper and cardboard
- milk and juice cartons
- magazines, newspapers and books
- glass bottles and jars
- aluminium cans and foil
- food tins/steel cans (empty)
- rigid plastic bottles and containers from the kitchen, bathroom and laundry (eg ice cream, shampoo, detergent)
- plastic takeaway food containers
- plastic cutlery
- biscuit trays
- yoghurt containers



Organic FORTNIGHTLY PICKUP

- food scraps and peels
- pizza boxes
- leaves, branches, lawn clippings, cut flowers and garden matter
- cake and bread scraps
- fruit and vegetables
- tea bags and coffee grounds
- meat scraps & bones (cooked or raw)
- seafood (cooked or raw)
- egg shells and oyster shells
- tissues and paper towels
- dairy products (eg cheese, yoghurt)
- hair
- manure and pet droppings
- Kitty litter (newspaper pellets)



Rubbish WEEKLY PICKUP

- bubble wrap
- bin liners
- cigarette butts/ash
- cleaning sponges/cloths/rags
- clothing
- crockery
- disposable nappies
- foam containers/trays/packaging
- string/twine/ropes
- vacuum cleaner dust
- kitty litter (crystal or clay)

Dog Registration

All dogs aged three months or over must be registered. Registering your dog provides council with a description of your dog, identifies you as the owner and lists contact information. If your dog is wearing its collar and registration disc and becomes lost or goes wandering, it can be quickly re-united with you. The registered owner must be a person aged sixteen years or over.

All dogs within South Australia are now registered in a central online database called Dogs and Cats Online (DACO). The system allows pet owners to self-manage their details; owners can instantly update registration or microchip details if they move house or change phone numbers and pay their annual dog registration fee. It will also allow pet owners to register a new dog without the need to visit a Council office.

New owners have fourteen days to register their dog once they take ownership or become responsible for the dog. An expiation notice may be issued if the dog remains unregistered after the fourteen-day period.



Pay your registration renewal
DOGSANDCATSONLINE.COM.AU

For more information visit
dogandcatboard.com.au

Effective 1 July 2018 it is compulsory for all dogs **and** cats to be microchipped. All dogs and cats born on or after 1 July 2018 must be desexed. There are certain exemptions for workings dogs and registered breeders.

To register a dog with Council you will need to:

Visit the DACO website at www.dogsandcatsonline.com.au, where you can register a new dog or update your dog's details if you have moved from another Council area within South Australia.

Payment for registrations can be made online on the DACO website by credit card, or alternatively you can visit one of Council's offices or libraries if you wish to pay by cash or cheque.

Please see a list of registration fees on the following page.

Contact Council by phone on 8525 3200 if you require further advice or assistance.

When do I have to renew my dog registration?

Dog registrations are due from 1 July and must be renewed by 31 August **each year**.

Owners of dogs who have not renewed the registration by 31 August each year will incur a \$20.00 late payment fee in addition to the applicable renewal fee and may receive an expiation notice for having an unregistered dog.

Registration Fees from July 2023

A Non-Standard dog registration fee is \$77. This fee is set by Council and may change from year to year.

Dog owners who hold a concession card will receive a 50% rebate on the fee otherwise payable. A current concession card must be produced at the time of claiming this rebate.

Dog owners are eligible for a 50% rebate if the dog has been desexed **and** microchipped.

If a person has a desexed dog that is not microchipped, they will receive a 40% rebate off the maximum fee. Owners registering a desexed dog for the first time must produce a certificate of desexing issued by a veterinary surgeon to receive the rebate.

Dog owners who microchip their dogs without desexing will be given a 10% rebate off the maximum fee. To be eligible for this rebate, a micro-chipping certificate must be presented at the time of registering the dog.

Thank you for being a responsible dog owner.

Registration Fees from July 2023

Standard Dog (desexed & Microchipped)	\$38.50
Non Standard Dog	\$77
Rebates available for the following (evidence will be required)	
Desexed dog	\$45
Microchipped dog	\$67.50
Concession dog	\$37.50
Desexed & Concession dog	\$22.50
Standard & Concession dog	\$18.75
Microchipped & Concession dog	\$33.75
Discount available (evidence required)	
Working dog	\$25
Racing Greyhound	\$25
Dog Business Registration	\$25 (per dog)
Assistance Dog (Must be accredited by the Dog & Cat Management Board)	FREE
Other fees	
Replacement dog registration disc	\$10
Late registration renewal fee (if paid after 31 August)	\$20
Dog impounding	\$110
Impound Daily Holding Fee (weekdays)	\$23
Impound Daily Holding Fee (weekends)	\$42

RATE NOTICE 2023/2024

Rates & Charges declared by the Council, for period
1 July 2023 to 30 June 2024 pursuant to Chapter 10
of the Local Government Act, 1999

Amount Payable	Due Date
Rates Declared on	Date of Notice
Valuation Number	Minimum Rate
Assessment Number	Capital Value

Property Details :

Location :

Ward :

Land Use :

COUNCIL RATES ARE EXEMPT FROM GST

1st Quarter

Due By : 01/09/2023

2nd Quarter

Due By : 01/12/2023

3rd Quarter

Due By : 01/03/2024

4th Quarter

Due By : 07/06/2024

LIGHT REGIONAL COUNCIL RATES PAYMENT SLIP

PREFERRED PAYMENT METHODS See over for more details



BPAY®
Biller Code : 9621
Reference No :



Post
Billpay
Biller Code : 2827
Reference No :



By Post



In Person



Centrepay

Light Regional Council
Customer Reference Number
(CRN) 555 109 751 S
Reference No :



Online Payment

Reference No :

NAME

ASSESSMENT NUMBER

ARREARS - DUE NOWINSTALMENT AMOUNT
PAYABLE BY

or

FULL YEAR'S BALANCE

DUE DATE FOR PAYMENT

RATES AND CHARGES

Important Information for Year Ending 30th June 2024

PAYMENT OF RATES

You can choose to pay your rates in four quarterly instalments or in one annual amount. If you choose to pay quarterly we will send you further notices for each quarter. If the amount due remains unpaid after the due date, it may be recovered in a court of competent jurisdiction.

Accounts may be paid annually in advance by remitting the full year's balance by the 1st Quarter due date. Part Payments of each quarter may be made at any time provided that the full quarterly amount is paid by the due date.

Please note, electronic payment or transfer of funds can take 2 business days to process.

Where rates have been due and owing for not less than three years the property may be sold.

FINES + INTEREST ON RATES

Rates will be overdue if they have not been paid by the "due date" shown on the front of this notice. After this date, additional charges will apply.

- a fine of 2% of the current amount due will be added immediately and
- each month thereafter, interest (at the rate prescribed within Section 181 (8) of the Local Government Act 1999) will be added on any arrears balance (including interest and unpaid fines) not then paid.

It is your responsibility to ensure that your rates are paid by the due date.

COST OF LIVING CONCESSIONS

Should you be eligible for a State Government funded concession this will be paid directly to you by the Department of Human Services and is not provided via your rates notice. To check your eligibility for State Government concessions, visit www.sa.gov.au/concessions or contact the ConcessionsSA Hotline on 1800 307 758

HARDSHIP

Persons experiencing hardship may seek assistance from Council; Contact 8525 3200 for a confidential discussion or email light@light.sa.gov.au

COUNCIL REBATES

Certain persons and/or organisations may be eligible for a rebate, e.g. community groups, health and education organisations etc.
Phone 8525 3200 or email light@light.sa.gov.au for further information.

POSTPONEMENT OF RATES - SENIORS

Ratepayers who hold a State seniors card (or who are eligible to hold a State seniors card and have applied for one) are able to apply to Council to postpone payment of rates on their principal place of residence.

Postponed rates remain as a charge on the land and are not required to be repaid until the property is sold or disposed of. Phone 8525 3200 or email light@light.sa.gov.au for further information.

CHANGE OF ADDRESS OR OWNERSHIP

Ratepayers should always advise Council immediately in writing or via the Contact Us page on the Light Regional Council website of any change in the billing details or ownership of the property. Ratepayers remain liable for all rates declared on the property prior to the giving of such notice.

VOTERS ROLL

Persons on the State House of Assembly Electoral Roll are automatically included in the Council Voters Roll and entitled to vote in Council elections. Others who are ratepayers may also be entitled to be enrolled on the Council Voters Roll but will need to apply for enrolment. If you have any queries please contact the Council rates department 8525 3200.

BALANCE BROUGHT FORWARD

Any debit shown opposite this heading overleaf is overdue and will continue to attract interest at the prescribed percentage per month until paid in full.

How were my rates calculated?

Visit www.light.sa.gov.au or phone 8525 3200 for more information.

OBJECTION TO VALUATION

You may object to the valuation referred to in this notice by writing served personally or by post on the Valuer-General within 60 days after the date of service of this notice. BUT NOTE:

- if you have previously received a notice or notices under the Local Government Act 1999 referring to the valuation and informing you of a 60-day objection period, the objection period is 60 days after service of the first such notice;
- you may not object to the valuation if the Valuer-General has already considered an objection by you to that valuation.

The Valuer-General may extend the 60 day objection period where it be shown there is reasonable cause to do so by a person entitled to make an objection to a valuation. A written objection to valuation must set out the full and detailed grounds for objection and further information and objection packs (including a reply-paid envelope) are available on request by calling Land Services SA on 1300 653 346.

Objections can be submitted to the Office of the Valuer-General via:

Email : OVGO objections@sa.gov.au

Post : GPO Box 1354, Adelaide 5001

Online : www.valuergeneral.sa.gov.au

In Person : Land Services SA, Level 9, 101 Grenfell Street, Adelaide

Rates are still due and payable by the due date even if an objection to valuation has been lodged.

OBJECTION TO LAND USE

Differential general rates imposed by the council are based on various land use categories. If you are of the opinion that a land use has been wrongly attributed to your land as set out in the rates notice, you may lodge a written objection with Council outlining the grounds for your objection and the land use that should, in your opinion, have been attributed to the land. Objections must be submitted to the Council within 60 days of receiving notices of the attribution of the particular land use to which the objection relates. The Council may in its discretion allow an extension of time for making the objection. If you are dissatisfied with the council's decision on the objection you may, subject to the relevant rules of court, appeal against the decision to the Land and Valuation Court.

Rates (and or charges) are still due and payable by the due date even if an objection has been lodged.

COUNCIL SERVICES

For a full list of Council services and the special project(s) planned for the 2023/24 financial year, please visit council's website www.light.sa.gov.au or view council's budget document at its offices or libraries.

REGIONAL LANDSCAPE LEVY

The Regional Landscape (RL) levy (previously known as the NRM levy) is a State tax. Councils are required under the Landscape South Australia Act 2019 to collect the levy on all rateable properties on behalf of the State Government. The levy helps to fund the operations of regional landscape boards who have responsibility for the management of the State's natural resources. These responsibilities include regional landscape planning, water allocation planning, community capacity building, education and compliance activities.

For further information regarding this levy, or the work the levy supports, please visit the Northern & Yorke Landscape Board at www.landscape.sa.gov.au or phone (08) 8841 3400.

HAVE YOUR VIEWS BEEN HEARD?

Community Consultation is a valued process Council undertake each year as a part of the Annual Business plan. The community are encouraged to be involved in this process, all comments or concerns can then be reviewed and if required addressed by the relevant Council department.

A summary of Council's annual business plan is sent out with the first rates notice each financial year. The full version is available at www.light.sa.gov.au

Electronic Delivery of Rates Notices



Register to receive your bill by email by visiting www.light.sa.gov.au



Sign up via your online banking
BPAY View® – View and pay this bill using internet banking.
BPAY View Registration No.:



centrelink



Post
Billpay



BPAY

Phone your participating Bank, Credit Union or Building Society to make this payment directly from your cheque, saving or credit account. Quote your biller code & reference number as on the front of this notice.



By Mail

Detach payment slip and mail with cheque to:
Light Regional Council
PO Box 72
Kapunda, SA 5373



In Person

Present notice intact at either
Principal Office
93 Main Street, Kapunda
Library and CSO Centre
7 Hanson Street, Freeling
Kapunda Public Library
51-53 Main Street, Kapunda
9.00am to 5.00pm
Monday to Friday



www.light.sa.gov.au

Follow the link to 'Payments and Rates'
Visa and Mastercard accepted

By Post : In order to avoid fines and interest being imposed for late payment, payment must reach the Council on or before the DUE DATE.

No responsibility will be accepted for payments by post that do not reach the Council office by the due date shown on this notice. Fines and interest will be imposed in accordance with the Local Government Act, 1999.

Rates

Electronic Rates Notices

Council has implemented a new simpler system for e-mailing of rates notices. This facility is available through our website.

If you have any further questions, please contact the Rates Department by phone on **(08) 8525 3200** or email light@light.sa.gov.au

If you wish to receive your notices electronically, please go to <https://www.light.sa.gov.au/home/payment-and-rates/rates> and follow the link to register to have your notice sent to your nominated email address.

Updating your Address

If you have purchased vacant land **you will need to advise** Council of your change of address once you move in.



To update your details electronically, please visit our website to complete the online form. <https://www.light.sa.gov.au/home/payment-and-rates/rates>

Alternatively, please complete 'Change of Address/Ownership' and email/post to light@light.sa.gov.au

Changes of Details

Council's Rates Department must be advised of all changes to the postal address/owner/ratepayer details in writing.

Any change to your name due to marriage, divorce, death etc. must be advised in writing with copies of relevant certificates attached. Penalties for late payments still apply if you do not notify Council of your change of details.

The Light Regional Council details

Phone: (08) 8525 3200

Email: light@light.sa.gov.au

Website: www.light.sa.gov.au

Change of Address/Ownership

Change of Address and/or ownership should be promptly notified in writing and addressed to Council's Rates Department. You continue to be liable for all rates until Council is notified.

Rate Assessment Number: _____ Daytime Phone No. _____

Property Address: _____

Name(s) in Full: _____

Postal Address: _____ Postcode: _____

Date of Sale: _____

Signed (all owners to sign) _____ Date _____

Fire Prevention

No burning is allowed in township areas unless your property is more than 1 acre in size (permit is required)

1 March - 30 April - permit required for stubble burn off

Fire Danger Season

District - Mid North

Start Date - 1 November

Finish Date - 30 April (midnight)

* Start date is subject to change at any time.

Burning Outside of the Fire Danger Season

To be able to burn within any of our townships the property needs to be at least one acre (4,000 square metres) in size.

If the property is at least one acre, the General Inspector will need to visit and inspect the area before a permit can be issued.

If a permit is issued, the allowed burning hours are between 10.00 am and 3.00 pm Monday - Saturday. No burning is permitted on Sundays or Public Holidays.

If you are wanting to have a small fire (a comfort fire), it needs to be no bigger than one metre square.

The General Inspector will also need to attend and inspect the location before issuing a permit.

Incinerators are not allowed to be used within towns.

Total Fire Ban Days

The declaration of a Total Fire Ban can be made at any time of the year and may fall outside of the declared Fire Danger Season. A Total Fire Ban may be declared for anyone, or for all Fire Ban Districts, and will be released to the media on the evening prior to the Total Fire Ban Day to coincide with nightly news broadcasts.

For more information visit the CFS website:

<https://www.cfs.sa.gov.au/home/>

Emergency Telephone CFS: 000

Kapunda CFS

Location: Main St, Kapunda SA

Postal: PO Box 422

Mudla Wirra CFS

Location: 1454 Mudla Wirra Rd, WASLEYS SA

Postal: 43 Gawler Tce, Gawler

Roseworthy CFS

Location: Railway Terrace, Roseworthy SA

Postal: PO Box 1

Sheaoak Log CFS

Location: Williams St, Sheaoak Log SA

Postal: PO Box 245

Wasleys CFS

Location: 4 Roberts Rd, Wasleys SA

Postal: PO Box 15



Emergency Services

Police – Fire – Ambulance

Telephone: 000 (**24 Hour Service**)

State Emergency Services (SES)

132 500 (flood and storm response)

www.ses.sa.gov.au

South Australian Police (SAPOL)

131 444 (for police assistance)

1800 333 000 (Crime Stoppers)

www.police.sa.gov.au

Country Fire Service (CFS)

1300 362 361 (Bush Fire Hotline)

www.cfs.sa.gov.au

Kapunda SES

Location: 102 Main St, Kapunda

Phone: 132 500 – for storm and flood response

Email: kapundases@internode.on.net

Freeling Police Station

Location: Hanson St, Freeling

Phone: 8525 2052

Kapunda Police Station

Location: 101 Main St, Kapunda

Phone: 8566 2266

Freeling CFS

Location: Stephenson Street, Freeling SA

Postal: PO Box 366

Gawler River District CFS

Location: 462 Wilkinson Road, Gawler River

Postal: PO Box 1227, Gawler

Greenock CFS

Location: Murray Road, Greenock SA

Postal: PO Box 116

Lifeline

13 11 14

Kids Helpline

1800 551 800

Poisons Information Service

13 11 26

Telstra

- Residential faults 13 22 03
- Business services 13 20 00
- MobileNet services 13 39 33

SA Water

- Service Faults and Emergencies 1300 883 121
- Accounts and General Queries 1300 650 950

SA Power Networks

- Emergency & Faults 13 13 66
- General Enquiries 13 12 61

Gas Hotline

- Accident reporting & Emergency 1800 808 526

Rape and Sexual Assault Service

8226 8787

Family Drug Support

1300 368 186



Community Service Numbers

Post Office— please note there is **NO** roadside delivery in FREELING, WASLEYS, GREENOCK, ROSEWORTHY & SHEA-OAK LOG. For all postal enquiries please contact your local Post Office.



Freeling — 10 Hanson Street Freeling,
Phone Number: 8525 2020

Greenock — 2 Murray Street Greenock,
Phone Number: 8562 8020

Kapunda — 62-64 Main Street Kapunda,
Phone Number: 8566 2020

Roseworthy — 4 Railway Terrace Roseworthy,
Phone Number: 8524 8020

Community Events & Services

Kapunda & Light Agricultural Show: Held last weekend of October, Hancock Road Kapunda
Contact: kapundashow@gmail.com,
Facebook:
www.facebook.com/TheKapundaShow

- Horses in Action, Produce, Hay, Grain, Poultry, Livestock

Kapunda Mega Garage Sale: Held in November across Kapunda,
Contact: Kapunda Business Alliance
admin@cometokapunda.com.au
Facebook:
www.facebook.com/KAPUNDABUSINESSALLIANCE

Kapunda Rodeo: Held middle weekend of November, Hancock Road Kapunda,
Contact: Kapunda Harness Racing Club
kapharn@yahoo.com.au
Facebook:
www.facebook.com/kapundarodeosa

Christmas Street Parties and Carols: Held during December

Christmas Street parties in Kapunda, Freeling and Greenock

Christmas Carols in Kapunda and Freeling
Kapunda Contact:

www.facebook.com/KapundaChristmas

Freeling Contact:

www.facebook.com/FreelingChristmasStreetParty

Kapunda Men's Shed: 28-30 Hare Street
Kapunda,

Contact: 0429 890 597

Email: thekapundashed@gmail.com

Facebook: www.facebook.com/The-Kapunda-Shed-505605666141628

- Services — Socialising, Woodwork, Metalwork, Repairing & Community Projects.

Kapunda Historical Society: Hill Street
Kapunda

Bagots Fortune—5 Hill Street; Museum—11 Hill Street Kapunda

Contact: 0402 026 835

Email: Malcom Johncock

kapundamuseum1@gmail.com

Facebook:

www.facebook.com/kapundamuseum

- Museum open most days 1.00pm to 4.00pm

Greenock Village Community Association:

Meet 2nd Tuesday monthly at Greenock Hotel

Contact: committee -

greenockvillage@hotmail.com

Wasleys Community Group:

Meet 2nd Tuesday monthly at Wasleys Supper Hall, Annie Terrace Wasleys

Contact: committee -

wasleyscommunitygroupinc@gmail.com

Community Service and Programs

What Light Regional Council does to make the region a great place to live, work and play.



Maintenance of Community Halls and Facilities

Town Institutes, Hewett Centre, Kapunda RSL, Men's Shed, Herald Printing office, Kapunda Kindergarten.



Services for the Aged and Disabled

Provide home maintenance and support services through the Barossa & Light Home Assist Scheme.

Children and Youth Services

Providing programs and services for young people, including self-development opportunities, immunisation programs and youth sponsorship.



Community Transport

Services to assist those in the community without access to transport, such as the aged and younger disabled residents.



Library Services

Three branch libraries plus outreach locations. Programs and resources to support lifelong learning, literacy, social connectivity and skill development.



Community Development

Grant and sponsorship programs, community advice, advocating for the health and wellbeing of the community.

Cultural and Heritage

Kapunda Museum and Community Art Gallery. Grant funding under the Heritage Incentive Scheme to owners of local heritage places.



Parks, Gardens and Recreation Facilities

Planning, planting and maintenance of reserves, ovals, and gardens. Maintenance of the Kapunda Swimming Pool.



Economic Development

Economic development plan, encouraging investment in the region to support the agribusiness and tourism industries.



Street Lighting

Maintaining 1,200 existing public lights and installing new lighting, including reserve lighting, sports field, court and car park lighting.

Community Service and Programs



Public Health

Regulating food safety, vermin control, waste-water management in Kapunda, Freeling, Greenock, Roseworthy, and Neil Ave in Nuriootpa



Infrastructure and Asset Management

Maintenance of bus shelters, cemeteries, footpaths on local streets, shared use paths, and sealed, unsealed and unformed roads.

Tourism and Events

Accredited Light Country Visitor Information Centre, visitor experience, event promotion, and website lightsouthaustralia.com



Planning and Development

Provision of planning and building related services, ensuring compliance with development legislation.



Compliance and Parking

Dog and cat management, nuisance and litter control, permits for fires and burn offs, parking enforcement.



Emergency Planning

Provide advice to residents on fire risk management, local and zone emergency management plans.

Street Scaping

Planning, planting and maintenance of verges and streetscapes. Street tree planting, maintenance and weed control. Emptying of public bins.



Waste Management and Recycling

Domestic kerbside collection, hard rubbish, e-waste, litter control, illegal dumping and street cleaning.



Stormwater Management

Stormwater drainage within the townships is monitored and maintained to prevent flooding.



Corporate Services

Financial and risk management, HR, organisational development, technology, records management, Council and Committee support.

Community Services

Justices of Peace:

A list of Justices of the Peace is available on the Attorney General's Department website:

www.agd.sa.gov.au/services-support/JP-witnesses

Department of Human Services:

Any enquiries regarding Concessions, Disability Support & Service, Care, Housing or Aboriginal & Torres Strait Islanders.

Ph: 8226 880
Website: <https://dhs.sa.gov.au/>
Email: enquiries@dhs.sa.gov.au

Light Regional Council:

Have your details changed? Contact us to let us know. www.light.sa.gov.au

Australian Electoral Commission:

Remember to notify your change of address.

Ph: 13 23 26
Email: info@aec.gov.au
Website: www.aec.gov.au

LinkSA:

A range of bus services are available throughout the Light Regional Council area.

Ph: 8564 3022
Website: www.linksa.com.au

Location SA:

Location SA allows you to search interactive maps to find information about various government services.

Website: <http://www.location.sa.gov.au/viewer/#>

Education and Childcare

For location of local schools, including Government & Independent, visit:

- www.education.sa.gov.au
- www.education.sa.gov.au/parents-and-families/find-schools-preschools-and-other-services
- www.privateschoolsdirectory.com.au/adelaide-schools.php

Public

Secondary	Kapunda High School
Primary	Kapunda Primary School Greenock Primary School Freeling Primary School Wasleys Primary School Roseworthy Primary School Hewett Primary School
Kindergarten	Kapunda, Freeling,

Independent

Secondary Xavier College

Out of School Hours Care (OSHC)

Kapunda Primary OSHC

Louise Jenner Ph. 8566 3793

Freeling Primary – Camp Australia

Phone: 0403 369 532
Email: admin@happyhaven.com.au
Website: www.happyhaven.com.au/

Greenock Primary

Hewett Happy Haven OSHC

Ph. 8155 5444
Email: contactus@happyhaven.sa.edu.au
Website: www.happyhaven.sa.edu.au/hewett

Community Services

Light Regional Council provides community services to promote and support the wellbeing of its community members.

Services include:

- Light Regional Council's Community Bus Hire
- Light Regional Council's Library Services
- Barossa & Light Shopping Bus
- Barossa & Light Community Cars
- Barossa & Light Home Assistance
- Volunteering Barossa & Light

Light Regional Council Community Bus Hire:

Council's 12-seater Community Bus is available for hire by not-for-profit Community Groups. The bus contains a lifter and 3 split-fold seats to accommodate up to 2 wheelchairs. Drivers require a current C-class driver's licence and must register with Council as a volunteer driver, as well as undergoing an induction process.

The bus is housed at the Freeling Depot (Stephenson St). For more information or to make a booking please call Light Regional Council on 8525 3200.

My Aged Care:

Disability Access and Inclusion Plan

Light Regional Council has updated its Disability Access and Inclusion Action Plan (DAIAP) to align with the State Government's State Disability Inclusion Plan. After a public consultation period, Council's Revised DAIAP was endorsed on 27 January 2021. The aim of the Revised Plan is to improve access and inclusion for all, and to ensure Council's



My Aged Care is the Australian Government's starting point on your aged care journey. Find and access the government-funded services you need. Staff will discuss what supports you may need to help you to continue to live at home. You will receive information and referral to the local services that best meet your needs.

- Call 1800 200 422
- Website
<https://www.myagedcare.gov.au>

NDIS in SA:

www.ndis.gov.au/understanding/ndis-each-state/south-australia

Feros Care is delivering NDIS local area coordination services in the Light Region.
www.feroscare.com.au/ndis

actions

will directly address mandatory priorities within the State Plan. To view a copy of the plan, please visit Council's website:
<https://www.light.sa.gov.au/live/aged-and-disability-services/rdai-plan>

Community Services

The Barossa Council, on behalf of Light Regional Council, administers the Community Transport and Home Assist Schemes to residents across both the Barossa and Light Council areas.

Barossa & Light Community Shopping Bus:

The Barossa & Light community bus does a regular shopping trip from Kapunda (via Freeling) to Gawler, Munno Para and Elizabeth every 1st and 3rd Tuesday of the month. This is a door-to-door service and costs \$10 for a return trip. First pick up at approximately 8.15am arriving at Elizabeth at approximately 10.00am and departing Elizabeth at 2.30pm.

Bookings are essential – Call **8563 8411** for bookings or enquiries.

Email: transport@barossa.sa.gov.au

Community Car:

The Barossa & Light Community Car is a personal car service and is available to anyone who is permanently or temporarily transport disadvantaged. The scheme is primarily used for attending medical appointments, however when available it is possible to book the car for other types of appointment too. We ask that a donation is made towards the running costs of this service.

Bookings are essential—Call **8563 8411** for bookings or queries.

Email: transport@barossa.sa.gov.au



Barossa & Light Home Assistance Scheme:

Supporting the Barossa and Light Regions.

Please note: To use this service, you must be registered with My Aged Care. The Barossa Region Home Assist Scheme was set up to provide services to enable people to remain living safely in their own home, maintain independence and enhance their quality of life.

Home assist is for:

- **The Aged**—Over 65's who are frail
- **Younger people** on a Disability Support Pension
- **Residents** of the Barossa Council and Light Regional Council

Phone: 8563 8411

Opening Hours: Monday to Friday—9.00am to 5.00pm

Email: barossa@barossa.sa.gov.au

Postal Address: PO Box 867 Nuriootpa SA 5355

Office Address: 43-51 Tanunda Road Nuriootpa SA 5355

Website:

<https://www.barossa.sa.gov.au/community-and-wellbeing/health-and-wellbeing/healthy-ageing-support/home-assistance>

Volunteering Barossa & Light:

A free community service that matches volunteers to positions and provides help and advice on all aspects of volunteering. If you would like to register an expression of interest in becoming a volunteer, or are seeking volunteers support for your group or community projects, contact Volunteering Barossa & Light:

- Phone: 8563 8326
- Email: volunteering@barossa.sa.gov.au
- Website:
www.barossa.sa.gov.au/community-and-wellbeing/volunteering

The Barossa Regional Community Transport Scheme uses volunteer drivers.

Without the wealth of experience and dedication of this volunteer team, our services would not be able to operate. Volunteers are required to keep the Community Bus and Community Car operating effectively.

If you can help, please contact the Community Transport team at the Barossa Council phone: 8563 8326.



Facilities for Hire:

There are several Council owned facilities within Light Regional Council available for hire and use through Local Community Groups.

Dutton Park Kapunda:

Montefiore Street, Kapunda

- Facilities include: Sporting Clubs, playground, skate park, netball & tennis courts, oval and clubrooms.
- **Contact:** Tom Leslie – [0409 285 160](tel:0409285160)

Freeling Community Recreation Park:

Hanson Street, Freeling

- Facilities include: Sporting clubs, playground, skate park, netball & tennis courts, oval and clubrooms.
- **Bookings Contact:** Mr Andy Brimer - 0431 171 082
- **All other enquiries:** Mr Ian Carrmichael - 0419 825 951

FARM Centre Freeling

Hanson Street, Freeling

- **Contact:** 8525 2149
- **Website:** thefarmcentre.com.au
- **Facebook:**
www.facebook.com/TheFARMCentre

Greenock Centenary Park:

Martin Street off Murray Street Greenock

- Facilities include: Sporting Clubs, oval, courts, playground and clubrooms.
- **Contact:** Mr Geoff Saegenschnitter—0409 177 657



Freeling Institute



Greenock Institute



Hewett Centre

Wasleys Recreation Park:

Station Street, Wasleys

- Facilities include: Sporting Clubs, courts, oval, playground and clubrooms.
- **Contact:** Council (08) 8525 3200
Email: light@light.sa.gov.au

Freeling Institute:

Clarke Street, Freeling

- **Contact:** [0408 520 378](tel:0408520378)
Email: freelinginstitute5372@gmail.com

Greenock Institute:

Corner of Greenock Road & Koncke Street Greenock

- **Contact:** Mr Geoff Saegenschnitter—0409 177 657



Kapunda Soldiers Memorial Hall

Hewett Community Function Centre:

28 Kingfisher Drive, Hewett

This centre has the ability to be used for corporate, community and personal functions, including weddings and receptions.

- **Contact:** 8523 0057
- **General or event enquiries:**
hewettcentre@belgravialeisure.com.au
- **Website:** <https://thehewettcentre.com.au/>



Wasleys Institute

Kapunda Soldiers Memorial Hall:

Hill Street, Kapunda

- **Contact:** Light Regional Council— 8525 3200

Wasleys Institute—Wasleys Community Group:

- **Contact:** Jenny Polley 0412 488 084
- **Email:** wasleyscommunitygroupinc@gmail.com

Freeling ANZAC Park

- **Contact:** Light Regional Council—8525 3200

Environmental Health

Septic Tanks

Most residential properties within the Light Regional Council area dispose of wastewater via a septic tank system.

The following is a list of items that are prohibited discharges to the system:

- Any storm water including roof and rainwater overflow
- Any sanitary napkin, clothing, plastic material or liner
- Any trade waste
- Any petrol, flammable or explosive substance
- Any disinfectant, deodorant or antiseptic unless stated as being suitable for use in a septic tank
- Any other matter or substance that would impair the effectiveness of the system

Note: all septic tanks should be de-sludged every 4 years to maintain an effective primary treatment.

All residential properties connected to the township Community Wastewater Management System will be de-sludged every 4 years by Council's contractor.



European Wasps

If you locate a European Wasp nest, contact Council's Environmental Health Officer on 8525 3200 to arrange for the nest to be destroyed and removed.

Food Complaints

All inquiries regarding food health complaints or food businesses should be referred to Council's Environmental Health Officer on 8525 3200.

Immunisation

Council undertakes school immunisation at secondary schools in accordance with schedules from the South Australian Department of Health. Information of past vaccinations at schools may be obtained by calling Council's Environmental Health Officer on 8525 3200.

Wastewater System Applications

All new waste control systems or alteration to existing systems require an application to be lodged and approved by Council under the SA Public Health Act 2011.

Contacts

Hazardous and Chemical Waste Disposal - Dry Creek

Phone: 8204 2004

Adelaide & Mount Lofty Ranges Natural Resources Management Board.

Phone: 8273 9100

Lower Northern Animal Plant Control Board -

Phone: 8847 2305

PIRSA Chemical Spray Drift

Phone: 8226 1842

Environmental Protection Agency (EPA)

Phone: 8204 2000, Freecall: 1800 623 44

Community Directory Online

The Community Information Directory can be accessed at www.sacommunity.org

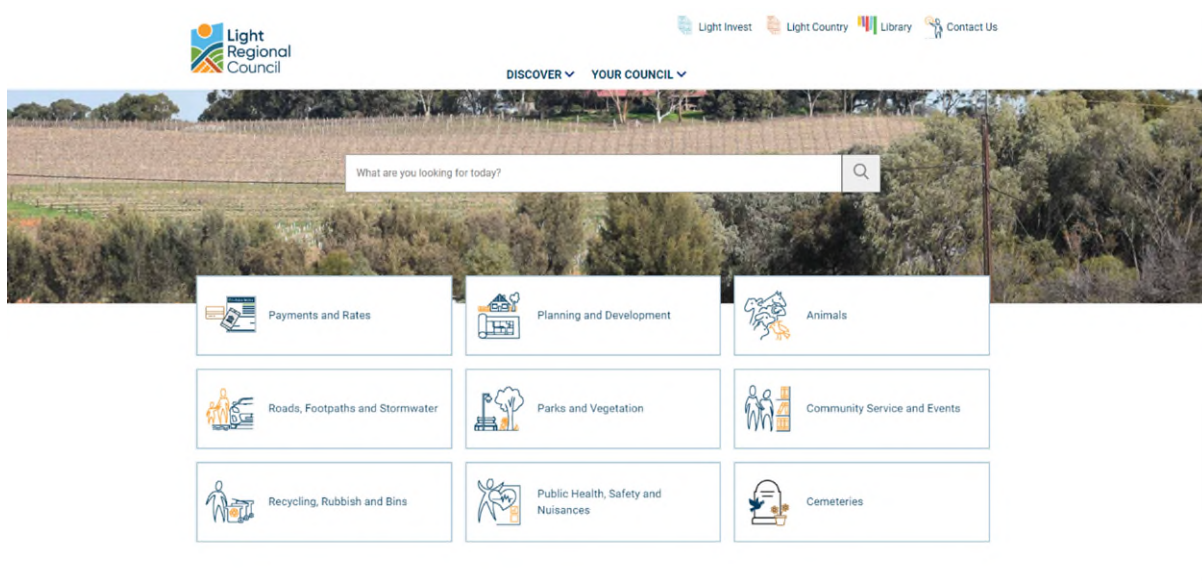
Select 'Light' in the drop-down box and enter the community group or subject in the search box and click on 'Search'



Light Regional Council Website

www.light.sa.gov.au

Stay up to date with the latest information by visiting Council's website.



My Local Services App

My Local Services delivers information on recycling and waste collection, parks, points of interest and more. It also allows you to report local maintenance issues and receive news from participating authorities.

Spotlight

Key messages are delivered to the community using the Home Screen of the app. Spotlights link to Council's website to further inform the community of upcoming events etc.

Near Me

Easily discover Council facilities such as parks and playgrounds. The inbuilt mapping device can guide you to the nearest park, event, library etc.

Events

Upcoming Council and Community events are listed.



My Local Services
App

Report It

Gives you the ability to report issues that require Council attention, such as illegal dumping etc.

Push Notifications

Allows you to set reminders related to events and payment of notices.

